








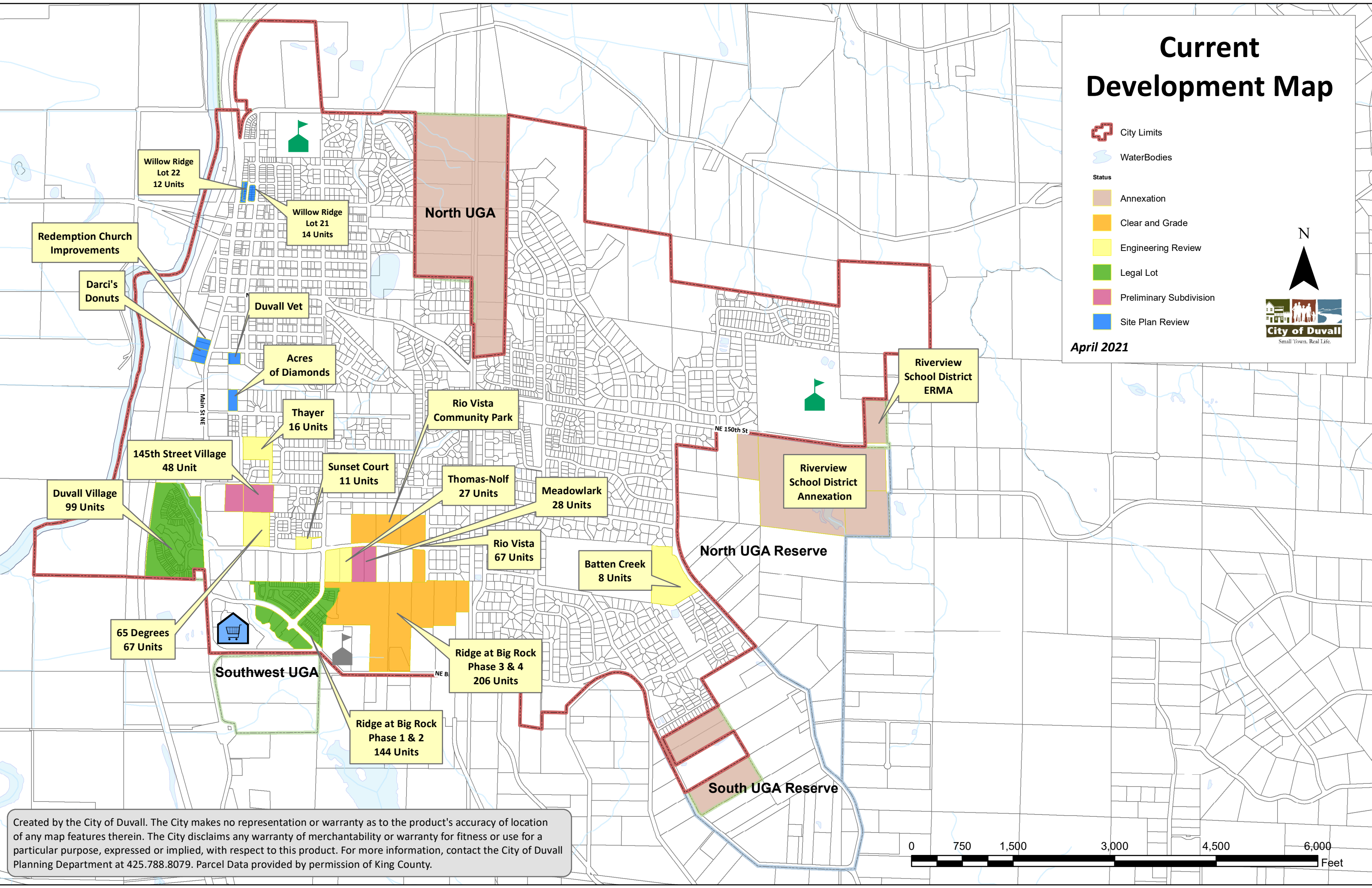


Current Development Map


-  City Limits
-  WaterBodies
- Status**
-  Annexation
-  Clear and Grade
-  Engineering Review
-  Legal Lot
-  Preliminary Subdivision
-  Site Plan Review



April 2021



Created by the City of Duvall. The City makes no representation or warranty as to the product's accuracy of location of any map features therein. The City disclaims any warranty of merchantability or warranty for fitness or use for a particular purpose, expressed or implied, with respect to this product. For more information, contact the City of Duvall Planning Department at 425.788.8079. Parcel Data provided by permission of King County.



CURRENT DEVELOPMENT TABLES

UPDATED APRIL 2021

Preliminary Subdivisions - Under Permit Review (not ready for home construction)

Development Name	Current Status	Current Zoning	Application/DA Date (Vesting)	Preliminary Plat Approval	Preliminary Plat Expiration	Size (Acres)	Total Units
Ridge at Big Rock-Phase 3&4 (aka Walden)	Clear & Grade	R-12 & MUI	12/14/2007	4/26/2019	4/26/2024	38.54	206
Rio Vista	Clear & Grade	R-8	6/16/2015	8/12/2016	8/12/2021	12.72	67
Sunset Court	Engineering Approval	R-12	3/22/2016	11/26/2018	11/26/2023	1.02	11
Pulte 65 Degrees	Engineering Review	R-20	9/13/2018	7/7/2020	7/7/2025	4.53	67
Thayer	Engineering Review	R-4.5	10/1/2018	6/29/2020	6/29/2025	3.68	16
Batten Creek	Engineering Review	R-4	10/10/2018	8/4/2020	8/4/2025	9.40	8
Thomas-Nolf	Engineering Review	R-8	11/16/2018	10/16/2020	10/16/2025	4.46	27
145th Street Village	P-Plat Review	R-12 & CO	10/8/2020	Under Review	Under Review	4.89	48
Meadowlark	P-Plat Review	R-8	1/6/2020	Under Review	Under Review	4.35	28
Total						83.59	478

Final Subdivisions - Legal Lots Established (ready for home construction)

Development	Zoning	Application/DA Date (Vesting)	Preliminary Plat Approval	Final Plat Approval	Vesting to Final Plat (Avg = 11.7 yrs)	Size (Acres)	Total Lots	Building Permits Issued
Ridge at Big Rock-Phase 1	MU-12	12/22/2008	6/16/2010	10/15/2019	10.8	23.30	45	42
Ridge at Big Rock-Phase 2	MU-12	12/22/2008	6/16/2010	3/3/2020	11.2		99	72
Duvall Village	MU-12	4/18/2014	7/6/2015	12/10/2019	4.5	34.30	99	99
Total						57.60	243	213

Site Plan Reviews

Development	Zoning	Application/DA Date (Vesting)	Site Plan Approval (SPA)	Final Site Plan Approval	Non -Res. Building Permit Issued	Size (Acres)	Total Residential Units	Res. Bldg. Permits Issued
Willow Ridge - Lot 21	R-12	1997	Under Review	Pending SPA	NA	0.55	14	14
Willow Ridge - Lot 22	R-12	1997	Under Review	Pending SPA	NA	0.62	12	0
Acres of Diamonds	R-20	6/24/2020	Under Review	Pending SPA	NA	1.05	10	0
Redemption Church	MT	12/18/2017	Under Review	Pending SPA	0	1.5	0	0
Darci's Donuts	MT	11/20/2017	10/17/2019	Pndg Completion	1	1.03	0	0
Duvall Veterinary Hospital	UT-1	3/12/2021	Under Review	Pending SPA	0	0.61	0	0
Rio Vista Park	R-12	9/18/2020	Under Review	Pending SPA	0	12.73	0	2
Total					1	18.09	36	16