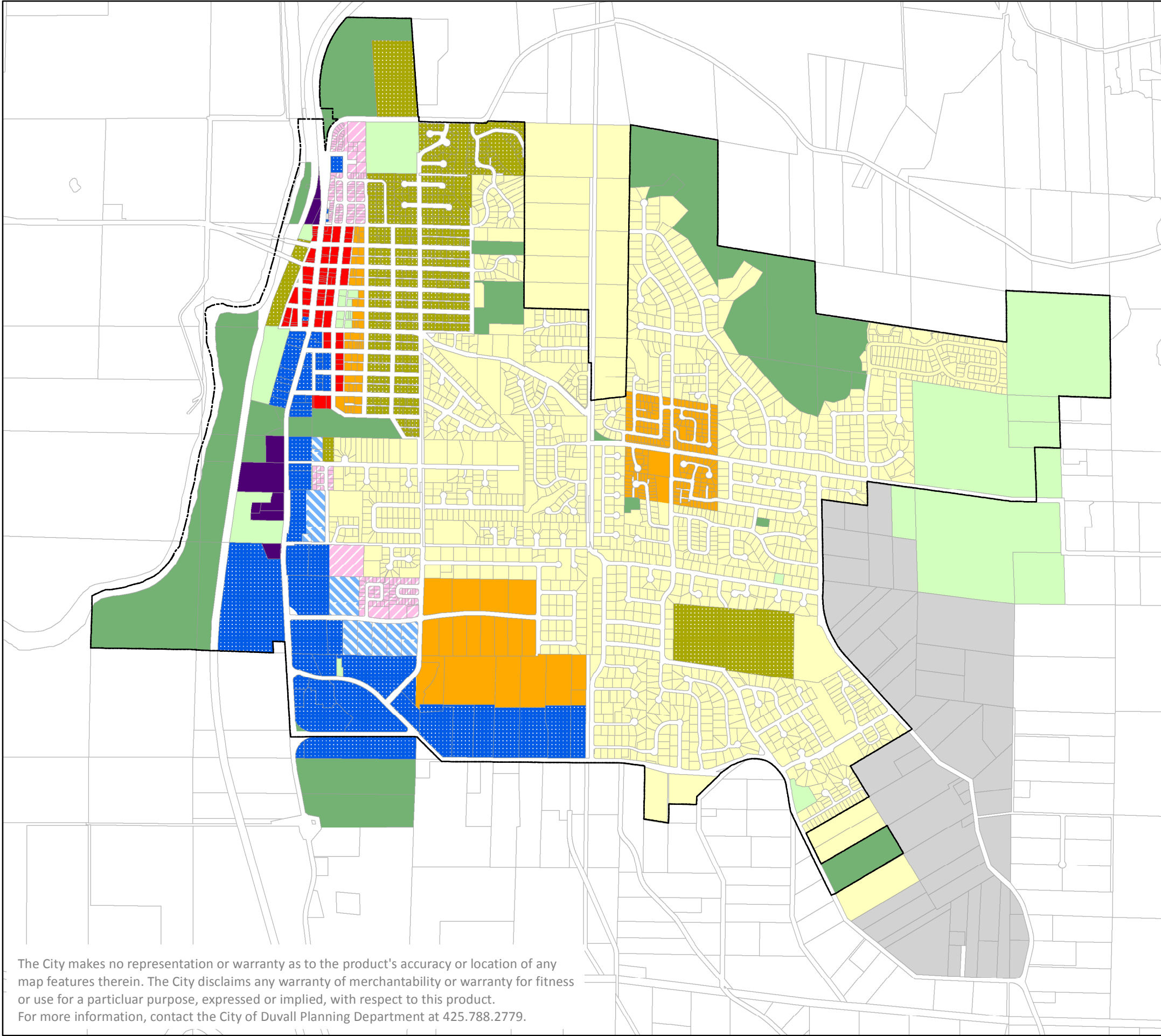














City of Duvall Future Land Use Map

Adopted by Resolution No. 18-18
Approved on December 4, 2018



-  R4-4.5 Residential 4-4.5 Units Per Acre
-  R6 Residential 6 Units Per Acre
-  R8 Residential 8 Units Per Acre
-  R12 Residential 12 Units Per Acre
-  R20 Residential 20 Units Per Acre
-  MU Mixed Use Commercial and Residential
-  CO Commercial
-  LI Light Industrial
-  PF Public Facilities
-  PO Parks and Open Space
-  UGAR Urban Growth Area Reserve
-  City Limits

The City makes no representation or warranty as to the product's accuracy or location of any map features therein. The City disclaims any warranty of merchantability or warranty for fitness or use for a particular purpose, expressed or implied, with respect to this product. For more information, contact the City of Duvall Planning Department at 425.788.2779.

City of Duvall Comprehensive Plan
SOURCE: ESA 2015, City of Duvall 2018

