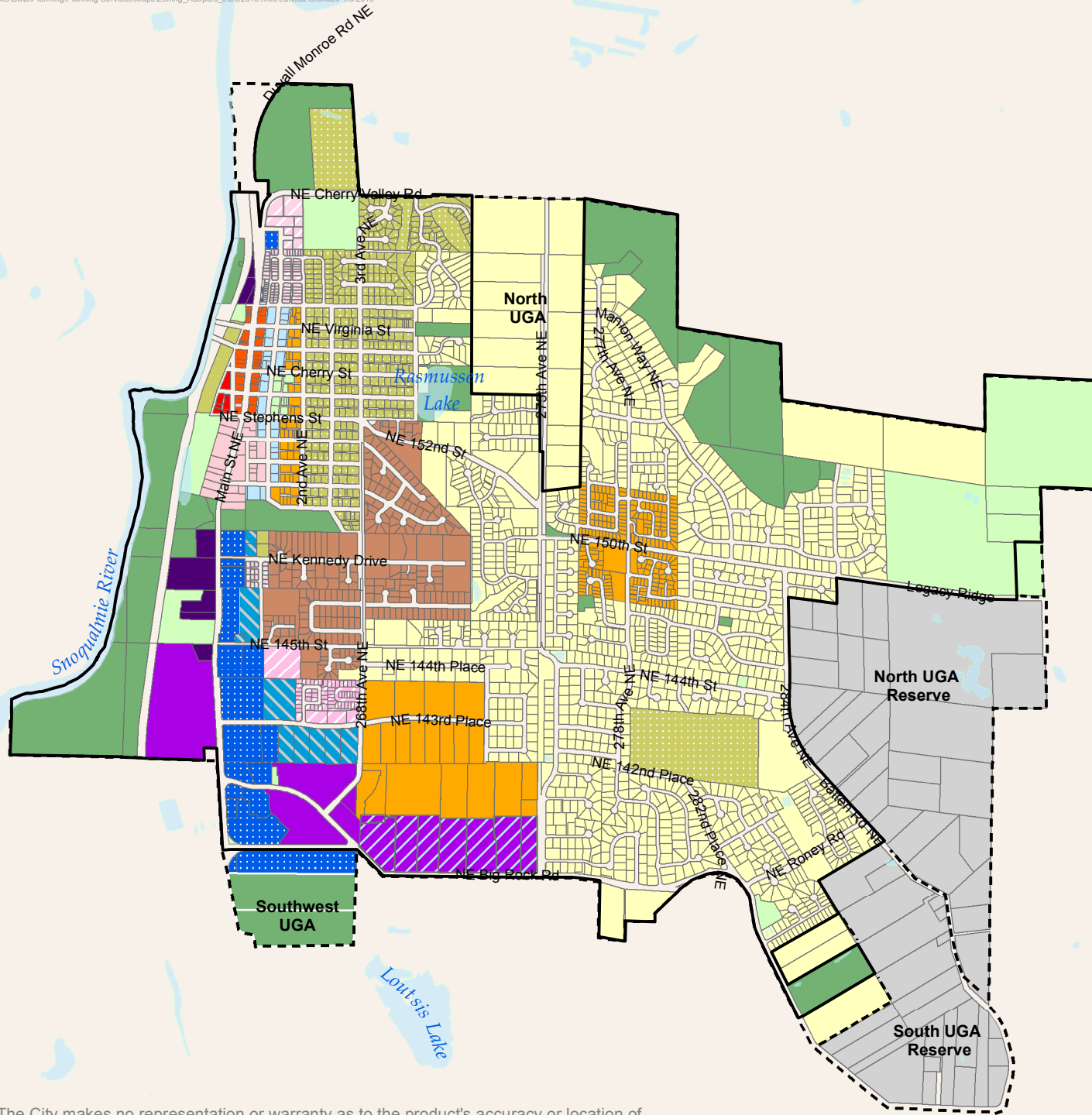



















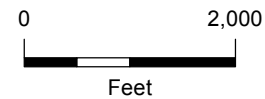


City of Duvall Official Zoning Map

Adopted by **Ordinance 1230**
approved on **December 19, 2017**



-  UGAR
-  R4 Residential 4 units per acre
-  R4.5 Residential 4.5 units per acre
-  R6 Residential 6 units per acre
-  R8 Residential 8 units per acre
-  R12 Residential 12 units per acre
-  R20 Residential 20 units per acre
-  OT Old Town-Mixed Use - retail, office and residential
-  UT1 Uptown - 1st Avenue - retail, office and residential
-  MT Midtown - commercial and office
-  MU12 Mixed Use - commercial and residential
-  MUI Mixed Use - Institutional
-  CO Commercial - retail and office
-  LI Light Industrial - light industrial and office
-  PF Public Facilities
-  PO Parks and Open Space
-  Water Body
-  City of Limits
-  Urban Growth Area



The City makes no representation or warranty as to the product's accuracy or location of any map features therein. The City disclaims any warranty of merchantability or warranty for fitness or use for a particular purpose, expressed or implied, with respect to this product. For more information, contact the City of Duvall at 425.788.2779.

