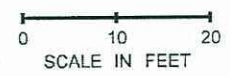


LEGEND	
CG	CLEARING AND GRUBBING, SEE NOTE 1
○○○○	SANDBAG DAM
---	EXISTING CULVERT
▭	PROPOSED CULVERT
→	EXISTING DITCH
→	JURISDICTIONAL DITCH
---	EXIST. EDGE OF PAVEMENT
---	EXIST. DBL. YELLOW CENTERLINE
---	LANE EDGE
---	SIDEWALK, CURB FACE, PAVED AREA
---	TEMPORARY DIVERSION PIPE
OHW	ORDINARY HIGH WATER ELEVATION
FILL	NEW FILL LINE
CUT	NEW CUT LINE
WB	WETLAND
[Hatched]	PERMANENT CONVERSION IMPACT
[Hatched]	TEMPORARY WETLAND IMPACT
[Hatched]	TEMPORARY WETLAND BUFFER IMPACT
[Hatched]	PERMANENT JURISDICTIONAL DITCH IMPACT
[Hatched]	TEMPORARY STREAM IMPACT
[Hatched]	RESTORED CHANNEL
...	WETLAND BUFFER
...	STREAM BUFFER
[Hatched]	STRUCTURAL EARTH WALL

NOTES:  
 1. NO TREES OVER 4" DIAMETER AT 4' HEIGHT SHALL BE REMOVED WITHOUT WRITTEN APPROVAL FROM THE ENGINEER.

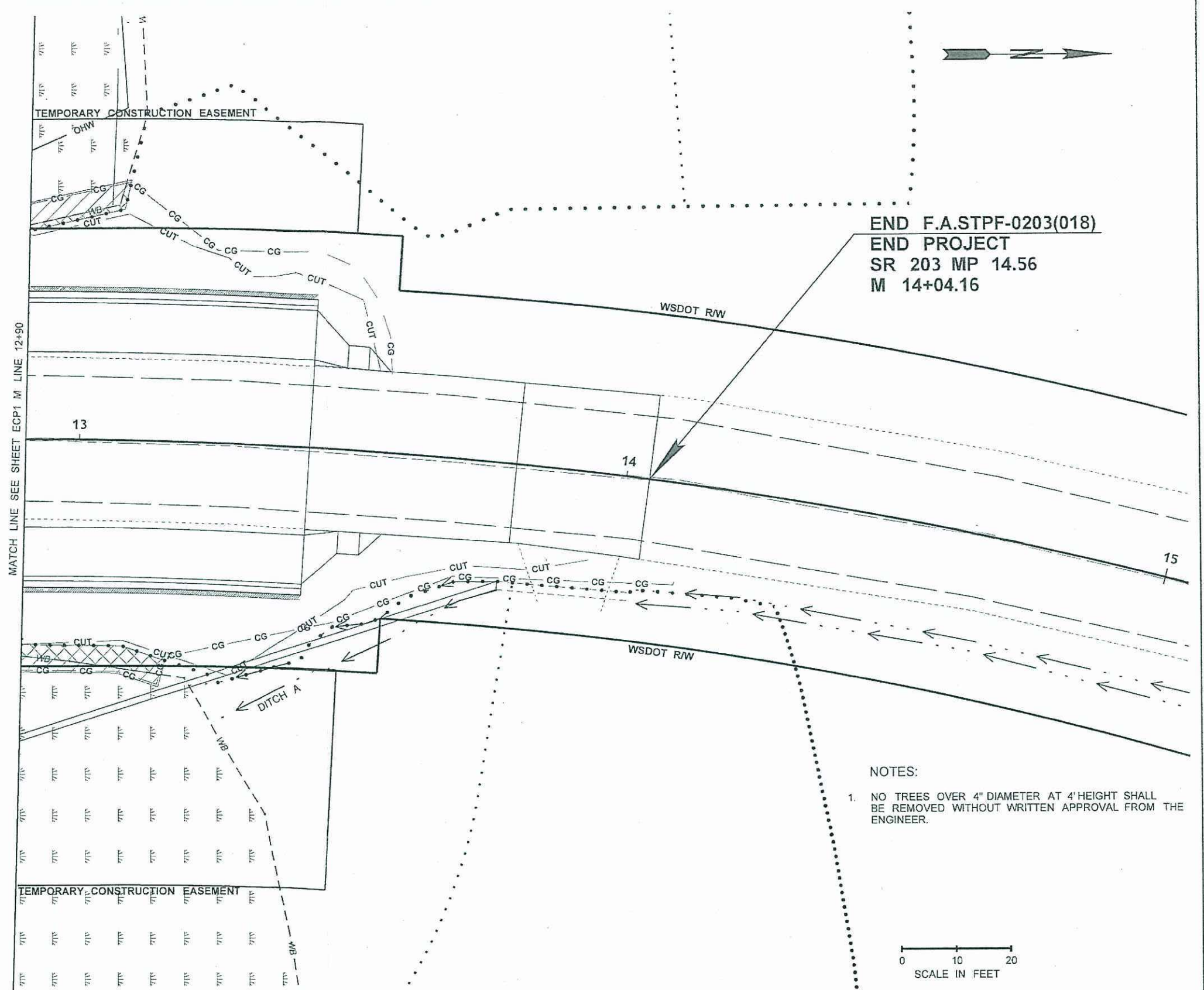


MATCH LINE SEE SHEET ECP2 M LINE 12+90

FILE NAME	T:\412348\XL4132\CAD\ContractPlans\XL4132_PS_13ECP.dgn	REGION NO.	10	STATE	WASH	FED.AID PROJ.NO.		 Washington State Department of Transportation	SR 203 COE-CLEMONS CREEK CED	Plot 1
TIME	1:03:39 PM	JOB NUMBER	14A009	CONTRACT NO.		LOCATION NO.				PLAN REF NO
DATE	4/16/2014									SHEET
PLOTTED BY	walgame									OF
DESIGNED BY	E. WALGAMOTT									SHEETS
ENTERED BY	E. WALGAMOTT									
CHECKED BY	V. NESS									
PROJ. ENGR.	H. HUYNH									
REGIONAL ADM.	L. ENG	REVISION		DATE	BY					

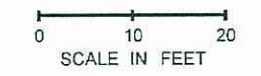


LEGEND	
— CG —	CLEARING AND GRUBBING, SEE NOTE 1
○ ○ ○ ○ ○	SANDBAG DAM
— — — — —	EXISTING CULVERT
▭	PROPOSED CULVERT
→	EXISTING DITCH
⇨	JURISDICTIONAL DITCH
— · — · — · —	EXIST. EDGE OF PAVEMENT
— · — · — · —	EXIST. DBL. YELLOW CENTERLINE
— · — · — · —	LANE EDGE
▬	SIDEWALK, CURB FACE, PAVED AREA
▬	TEMPORARY DIVERSION PIPE
— OHW —	ORDINARY HIGH WATER ELEVATION
— FILL —	NEW FILL LINE
— CUT —	NEW CUT LINE
W/B	WETLAND
▨	PERMANENT CONVERSION IMPACT
▨	TEMPORARY WETLAND IMPACT
▨	TEMPORARY WETLAND BUFFER IMPACT
▨	PERMANENT JURISDICTIONAL DITCH IMPACT
▨	TEMPORARY STREAM IMPACT
▨	RESTORED CHANNEL
· · · · ·	WETLAND BUFFER
· · · · ·	STREAM BUFFER
▬	STRUCTURAL EARTH WALL



END F.A.STPF-0203(018)  
 END PROJECT  
 SR 203 MP 14.56  
 M 14+04.16

NOTES:  
 1. NO TREES OVER 4" DIAMETER AT 4' HEIGHT SHALL BE REMOVED WITHOUT WRITTEN APPROVAL FROM THE ENGINEER.



FILE NAME	T:\412348\XL4132\CAD\ContractPlans\XL4132_PS_13ECP.dgn			REGION NO.	STATE	FED.AID PROJ.NO.	 Washington State Department of Transportation	SR 203 COE-CLEMONS CREEK CED ENVIRONMENTAL COMPLIANCE PLAN	Plot 2
TIME	1:03:41 PM			10	WASH				PLAN REF NO ECP2
DATE	4/16/2014			JOB NUMBER					SHEET
PLOTTED BY	walgame			CONTRACT NO.					OF
DESIGNED BY	E. WALGAMOTT			LOCATION NO.					SHEETS
ENTERED BY	E. WALGAMOTT								
CHECKED BY	V. NESS								
PROJ. ENGR.	H. HUYNH								
REGIONAL ADM.	L. ENG								
	REVISION	DATE	BY						