

LEGEND






-  City Limit
-  UGA Boundary
-  Riparian Zones
-  Waterbody
-  Natural Open Space
-  Urban Growth Area
-  Streams

Figure 2
Priority Habitats and Species



Created by the City of Duvall, August 2006. The City makes no representation or warranty as to the Product's accuracy or location of any map features therein. **THE CITY DISCLAIMS ANY WARRANTY OF MERCHANTABILITY OR WARRANTY FOR FITNESS OF USE FOR A PARTICULAR PURPOSE, EXPRESSED OR IMPLIED, WITH RESPECT TO THIS PRODUCT.**
For more information, contact the City of Duvall at 425-788-2779.