

LEGEND








-  City Limit
-  UGA Boundary
-  Waterbody
-  Streams
-  Critical Aquifer Recharge Areas
-  Medium Susceptibility
-  Urban Growth Area

Figure 5
Critical Aquifer Recharge Areas

