












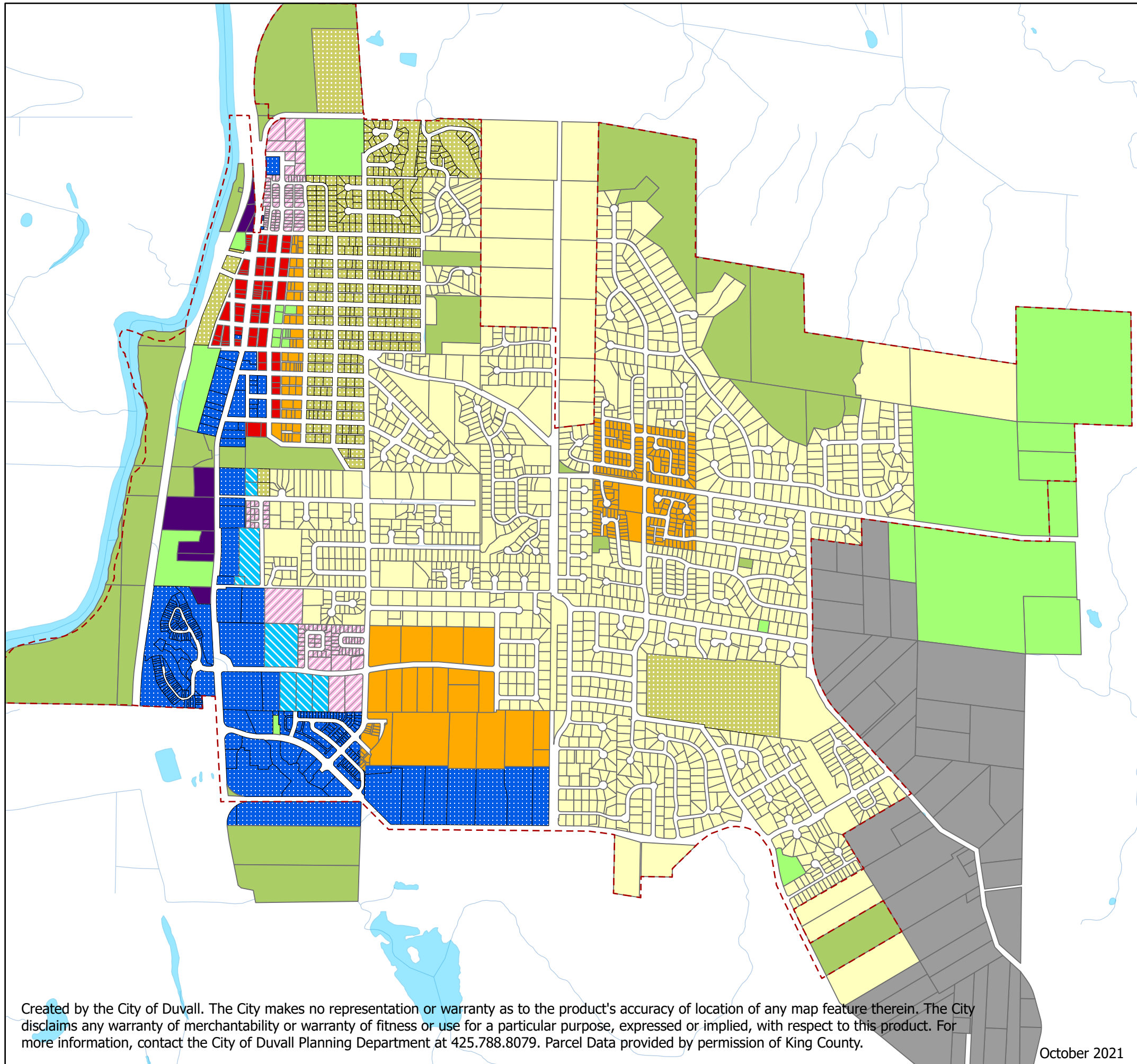


City of Duvall Future Land Use Map

Adopted by Resolution 21-17
Approved on December 7, 2021

 City Limits
 Water Bodies

-  CO Commercial
-  LI Light Industrial
-  MU Mixed Use and Residential
-  PF Public Facilities
-  PO Parks and Open Space
-  R12 Residential 12 Units per Acre
-  R20 Residential 20 Units per Acre
-  R4-4.5 Residential 4-4.5 Units per Acre
-  R6 Residential 6 Units per Acre
-  R8 Residential 8 Units per Acre
-  UGAR Urban Growth Area Reserve



Created by the City of Duvall. The City makes no representation or warranty as to the product's accuracy of location of any map feature therein. The City disclaims any warranty of merchantability or warranty of fitness or use for a particular purpose, expressed or implied, with respect to this product. For more information, contact the City of Duvall Planning Department at 425.788.8079. Parcel Data provided by permission of King County.

October 2021