

**CITY OF DUVALL
WASHINGTON**

RESOLUTION NO. 12-06

**A RESOLUTION OF THE CITY COUNCIL OF THE CITY
OF DUVALL, WASHINGTON, APPROVING THE 2013-2018
SIX-YEAR TRANSPORTATION IMPROVEMENT PLAN.**

WHEREAS, RCW 35.77.010 requires the legislative body of each city to annually prepare and adopt a comprehensive transportation program for the ensuing six year; and

WHEREAS, state law requires that the transportation program shall be consistent with the City's Comprehensive Plan; and

WHEREAS, the City Council has reviewed the Six Year Transportation Improvement Plan prepared by staff, identified transportation priorities, and determined that the Plan is consistent with the capital facilities and transportation elements of the City's Comprehensive Plan; and

WHEREAS, in accordance with RCW 35.77.010, the City Council held a Public Hearing on the 14th day of June, 2012;

NOW, THEREFORE, THE CITY COUNCIL OF THE CITY OF DUVALL, WASHINGTON, DO RESOLVE AS FOLLOWS:

Section 1. The attached Exhibit "A" is adopted as the Six Year Transportation Improvement Plan of the City of Duvall and incorporated by reference the same as though it were fully set forth herein.

Section 2. The City Clerk is directed to file a copy of this resolution with the Secretary of Transportation not more than thirty days after its adoption.

PASSED BY THE CITY COUNCIL AT A REGULAR MEETING THEREOF ON THE 28th DAY OF JUNE, 2012.

Approved as to form:



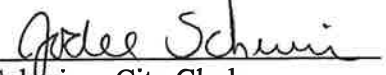
Bruce L. Disend, City Attorney

CITY OF DUVALL




Mayor Will Ibershof

ATTEST/AUTHENTICATED



Jodee Schwinn, City Clerk



Department of Public Works

To: Duvall City Council
From: Steven J. Leniszewski, P.E.
Public Works Director
Date: June 28, 2012
Subject: Six Year Transportation Improvement Program, 2013- 2018

RECOMMENDATION:

That the City Council Adopt the Resolution identifying the City of Duvall's 6-year Transportation Improvement Program (TIP) in a forthcoming meeting.


BACKGROUND DISCUSSION:

The City of Duvall is required by the state of Washington to adopt a 6 year TIP and required to file a copy of this resolution with the Secretary of Transportation not more than thirty days after its adoption. This TIP update is required annually and will be turned into the State DOT.

The proposed roadway projects presented in this years TIP are supported through the 2010 Transportation Element and contained within the City of Duvall's Comprehensive Plan. The 6-year TIP identifies our top priority transportation projects as presented in Exhibit A and depicted on Exhibit B.

The 2013-2018 TIP is essentially the same as the previously approved 2012-2017 TIP. No new projects have been added and no projects have been deleted. Differences between the two TIP's include updated numbering and project consolidation based on the 2010 Transportation Element. In addition, the limits of the Cherry Valley Road project (R-9) have been reduced to account for the new sidewalk limits constructed in 2011.

EXHIBIT A

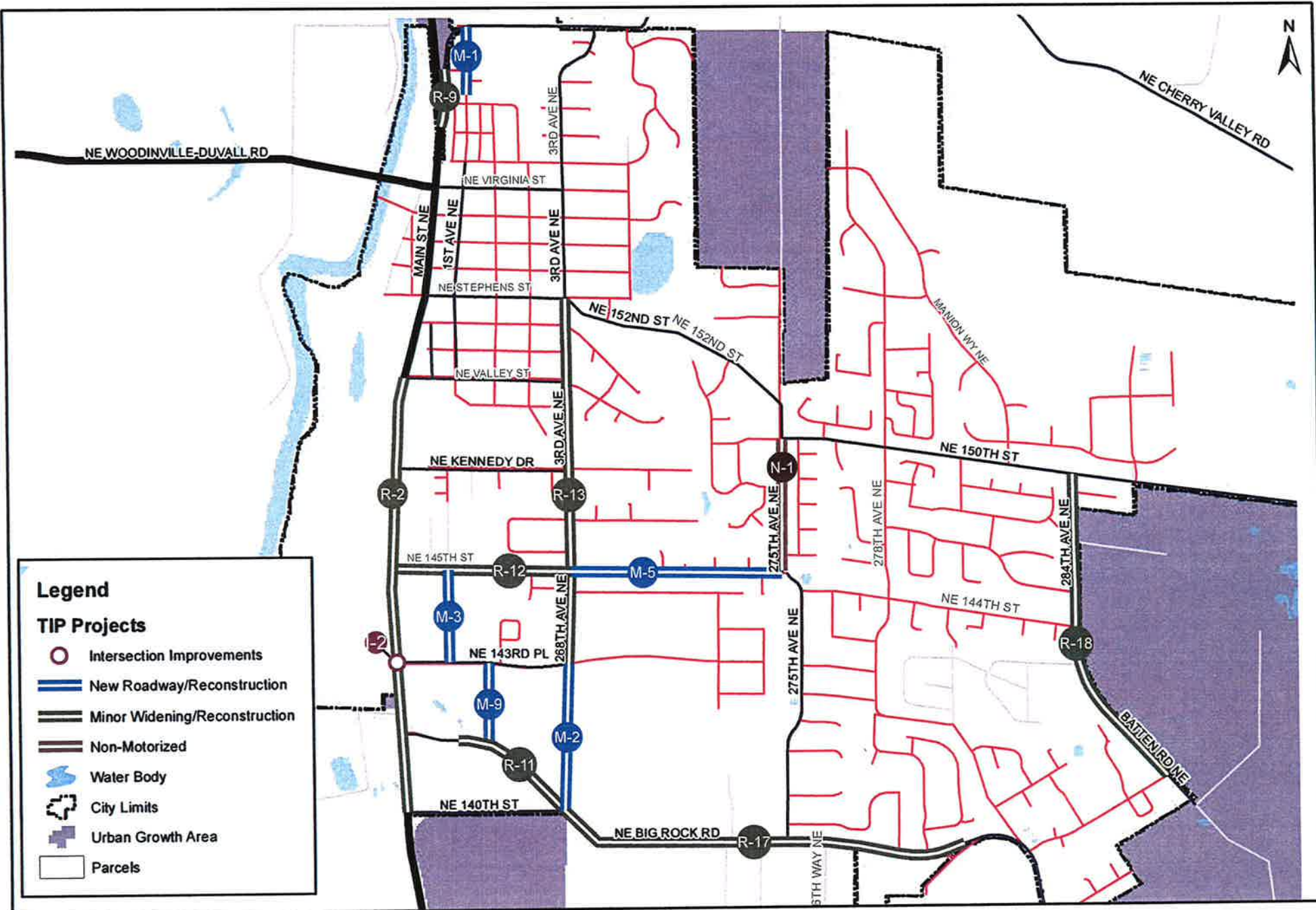


Department of Public Works

2013-2018 City of Duvall six (6) year Transportation Improvement Plan Project list:

| <u>Project Title</u> | <u>Project vicinity [Comp plan ID]</u> | <u>Work Type</u> |
|------------------------------|---|--|
| 1. Main Street | -South City Limits to NE Ring St. [R-2] | -Travelway widening, bike lane & sidewalks |
| 2. Cherry Valley Rd | -NE Main St. to Allen St. [R-9] | -Travelway widening, bike lane & sidewalks |
| 3. Citywide | -Street Overlay, Maintenance, and Operations [O-3] | |
| 4. Citywide | -Sidewalk, pathway, and Trail Improvement [O-1] | |
| 5. 3 rd Avenue | -NE Stephens St to NE 143 rd Pl. [R-13] | -Reconstruction & corridor completion |
| 6. 3 rd Avenue | -NE 143 rd Pl to NE Big Rock Rd. [M-2] | -Roadway extension & corridor completion |
| 7. 275 th Avenue | -145 th St. to 150 th St. [N-1] | -Sidewalks and traffic calming |
| 8. Big Rock Road | -Main Street to 3 rd Ave [R-11] | -Travelway widening, bike lane & sidewalks |
| 9. Big Rock Road | -3 rd Ave to Roney Rd. [R-17] | -Travelway widening, bike lane & sidewalks |
| 10. 145 th Street | -Main Street to 3 rd Ave. [R-12] | -Corridor completion |
| 11. 145 th Street | - 3 rd Ave to 275 th Ave. [M-5] | -Sidewalks and travelway widening |
| 12. Main Street | -143 rd Ave [I-2] | -Signal control @ intersection |
| 13. Batten Road | -NE 150 th St to Roney Rd. [R-18] | -Travelway widening, bike lane & sidewalks |
| 14. 1 st Ave | -NE Anderson St. to Cherry Valley [M-1] | -Corridor Completion |
| 15. 1 st Ave | -145 th St. to 143 rd Pl [M-3] | -Corridor Completion |
| 16. 2 nd Ave | -143 rd Pl. to Big Rock Rd 143 rd [M-9] | -Corridor Completion |

Project ID [#] does not reflect priority, just ID within the comprehensive plan. Projects are listed in order of importance.



Legend

TIP Projects

- Intersection Improvements
- New Roadway/Reconstruction
- Minor Widening/Reconstruction
- Non-Motorized
- Water Body
- City Limits
- Urban Growth Area
- Parcels

2013-2018 TIP



EXHIBIT

B