

**CITY OF DUVALL
WASHINGTON**

RESOLUTION NO. 14-09

**A RESOLUTION OF THE CITY COUNCIL OF THE CITY
OF DUVALL, WASHINGTON, APPROVING THE 2015-2020
SIX-YEAR TRANSPORTATION IMPROVEMENT PLAN.**

WHEREAS, RCW 35.77.010 requires the legislative body of each city to annually prepare and adopt a comprehensive transportation program for the ensuing six year; and

WHEREAS, state law requires that the transportation program shall be consistent with the City's Comprehensive Plan; and

WHEREAS, the City Council has reviewed the Six Year Transportation Improvement Plan prepared by staff, identified transportation priorities, and determined that the Plan is consistent with the capital facilities and transportation elements of the City's Comprehensive Plan; and

WHEREAS, in accordance with RCW 35.77.010, the City Council held a Public Hearing on the 12th day of June, 2014;

NOW, THEREFORE, THE CITY COUNCIL OF THE CITY OF DUVALL,
WASHINGTON, DO RESOLVE AS FOLLOWS:

Section 1. The attached Exhibit "A" is adopted as the Six Year Transportation Improvement Plan of the City of Duvall and incorporated by reference the same as though it were fully set forth herein.

Section 2. The City Clerk is directed to file a copy of this resolution with the Secretary of Transportation not more than thirty days after its adoption.

PASSED BY THE CITY COUNCIL AT A REGULAR MEETING THEREOF ON THE
26 DAY OF JUNE, 2014.

Approved as to form:




Rachel B. Turpin, City Attorney

CITY OF DUVALL




Mayor Will Ibershof

ATTEST/AUTHENTICATED



Jodee Schwinn, City Clerk

EXHIBIT A

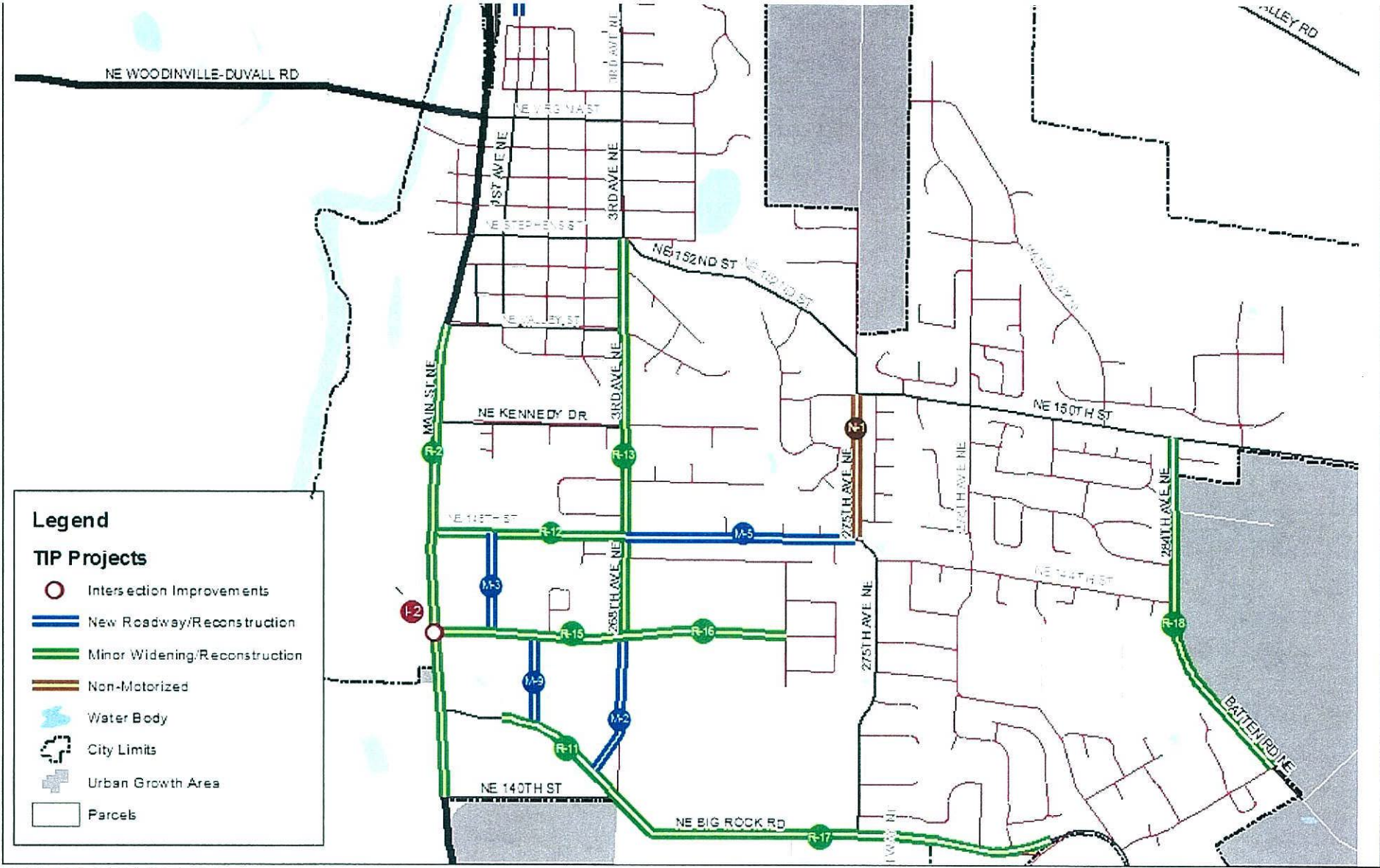


Department of Public Works

2015-2020 City of Duvall six (6) year Transportation Improvement Plan Project list:

Project Title	Project vicinity [Comp plan ID]	Work Type
1. Main Street	-South City Limits to NE Ring St. [R-2]	-Travelway widening, bike lane & sidewalks
2. Cherry Valley Rd	NE Main St. to Allen St. [R-9]	-Travelway widening, bike lane & sidewalks
3. Citywide	-Street Overlay, Maintenance, Operations [O-3]	
4. Citywide	-Sidewalk, Pathway, Trail Improvement [O-1]	
5. 3 rd Avenue	-NE Stephens St to NE 143 rd Pl. [R-13]	-Reconstruction & corridor completion
6. 3 rd Avenue	-NE 143 rd Pl to NE Big Rock Rd. [M-2]	-Roadway extension & corridor completion
7. 275 th Avenue	-145 th St. to 150 th St. [N-1]	-Sidewalks and traffic calming
8. Big Rock Road	-Main Street to 3 rd Ave [R-11]	-Travelway widening, bike lane & sidewalks
9. Big Rock Road	-3 rd Ave to Roney Rd. [R-17]	-Travelway widening, bike lane & sidewalks
10. 145 th Street	-Main Street to 3 rd Ave. [R-12]	-Corridor completion
11. 145 th Street	-3 rd Ave to 275 th Ave. [M-5]	-Sidewalks and travelway widening
12. Main Street	-143 rd Ave [I-2]	-Signal control @ intersection
13. Batten Road	-NE 150 th St to Roney Rd. [R-18]	-Travelway widening, bike lane & sidewalks
14. 1 st Ave	-NE Anderson St. to Cherry Valley [M-1]	-Corridor Completion
15. 1 st Ave	-145 th St. to 143 rd Pl [M-3]	-Corridor Completion
16. 2 nd Ave	-143 rd Pl. to Big Rock Rd 143 rd [M-9]	-Corridor Completion
17. NE 143 rd Pl	- Main Street to 3 rd Ave. [R-15]	-Corridor Completion
18. NE 143 rd Pl	-3 rd Ave to 272 nd Ave. [R-16]	-Corridor Completion

Project ID [#] does not reflect priority, just ID within the comprehensive plan. Projects are listed in order of importance.



2015-2020 TIP