Welcome to Duvall

This updated walking map of Duvall was initially provided by the City of Duvall in cooperation with Public Health - Seattle & King County. We want to remind you that physical activity is one of the best ways to prevent disease, and walking is one of the easiest ways to get started and stay healthy.

Walking also helps build community. A simple wave as you walk by your neighbors helps strengthen community connections. Walking instead of driving, also reduces traffic congestion and pollution.

It is our hope that this map of City parks and walking routes will inspire you and give you new ideas of places to walk in our city.

Will Ibershof, Mayor
City of Duvall

Old Town Loop (Orange Route)

Approximate time: 30 minutes

This route takes you down Duvall's Main Street shopping corridor and on a stroll through Duvall's Old Town Neighborhood. It includes a significant uphill and downhill segment. Feel free to stop by City Hall during business hours to pick up a Historic Places site map provided by the Duvall Historical Society.

Old Town Loop Alternative

Approximate time: 20 minutes

A shorter version of the Orange Route. This follows Main Street and 1st Avenue. This routes uphill and downhill segments are not as steep as the Orange Route.

NE 152nd Street Connector (Brown Route)

Approximate time: 55 - 65 minutes

NE 152nd Street also known as the Bruett Road connector is a great walkway linking the downtown neighborhoods with the neighborhoods to the east. It has a significant incline but also includes a resting bench about half way up the hill! You can make this into a loop by walking up Bruett Road, follow to the right on 275th Avenue NE, take a right at NE 150th Street into Miller's Homestead, take a left on 272nd Place NE and then a left on NE 148th Way back up to 275th.

Valley View Loop (Green Route)

Approximate time: 40 minutes

From the corner of NE Stephens Street and 3rd Avenue, head south on 3rd Avenue. Turn left on NE 143rd, left on 272nd, left on NE 144th Place, then take a right back onto 3rd Avenue. This route is mostly level. Sidewalks are provided on about half of the route.

Snoqualmie Valley Trail (Dark Green Route)

Walking time varies

This route is a starting point for King County's Snoqualmie Valley Trail. This trail starts in Duvall and eventually continues all the way to North Bend. It is a mostly level, gravel trail running parallel through the beautiful Snoqualmie Valley. From McCormick Park south to NE 124th Street and back is approximately 4 miles. This trail is quiet and serene and is enjoyed by walkers, joggers, mountain bikers, and horseback riders. Parking is also available at the Community Car Park.

East Loop (Purple Route)

Approximate time: 75 - 90 minutes

This route takes you on a leisurely stroll through residential neighborhoods. This route provides sidewalks for most of the walking, except for a short section along Batten Road that requires walking on the shoulder of the road. This route is generally flat with a few areas that have gradual inclines.

East Loop Alternatives

Walking times vary between 30 - 45 minutes per loop. These alternatives are shorter versions of the full East Loop. It is important to note that they have a steeper and longer incline along NE 144th Street.

Cherry Valley Loop (Blue Route)

Approximate time: 40 minutes

From NE Stephens Street and 3rd Avenue, head north on 3rd Avenue to Cherry Valley Road. At the bottom of 3rd Avenue, just before Cherry Valley Road, you will see a small walking bridge on your right. Take the bridge over to 270th Place NE. Take a right on 270th Place NE. Stay on 270th Place NE to 4th Avenue. At 4th Avenue take a left and follow down to Cherry Street. At the end of 4th Avenue, at Cherry Street, you will see Lake Rasmussen. A small picnic area and picnic table are there if you feel like stopping to enjoy the quiet lake. Take a right at Cherry Street heading west. Go one block and this will take you back to 3rd Avenue.

145th Street Loop (Dark Red Route)

Approximate time: 60 minutes.

This route heads up hill on NE 145th Street to 275th Avenue NE. Turn right on 275th to Big Rock Road. At Big Rock Road turn left and follow to 279th Lane NE where you turn left and follow the road as it curves into NE 141st Place and then 278th Avenue NE. Turn left on NE 142nd Place and continue back to 275th. There are sidewalks and asphalt paths along the entire loop.

City of Duvall

Walking Map





City of Duvall

City of Duvall Walking Routes

Walking Routes

City of Duvall Walking Routes

- 145th Street Loop - 1.7 miles
- NE 152nd Street Connector - 2.2 miles
- Cherry Valley Loop - 1.2 miles
- East Loop - 3.2 miles
- East Loop Alternative: Middle Loop - 1.3 miles
- East Loop Alternative: North Loop - 1.5 miles
- East Loop Alternative: South Loop - 1.7
- McCormick Park Trail - varies
- Old Town Loop - 1.3 miles
- Old Town Loop Alternative - 0.9 miles
- Snoqualmie Valley Trail - *1.5 miles (one way)
- Valley View Loop - 2 miles

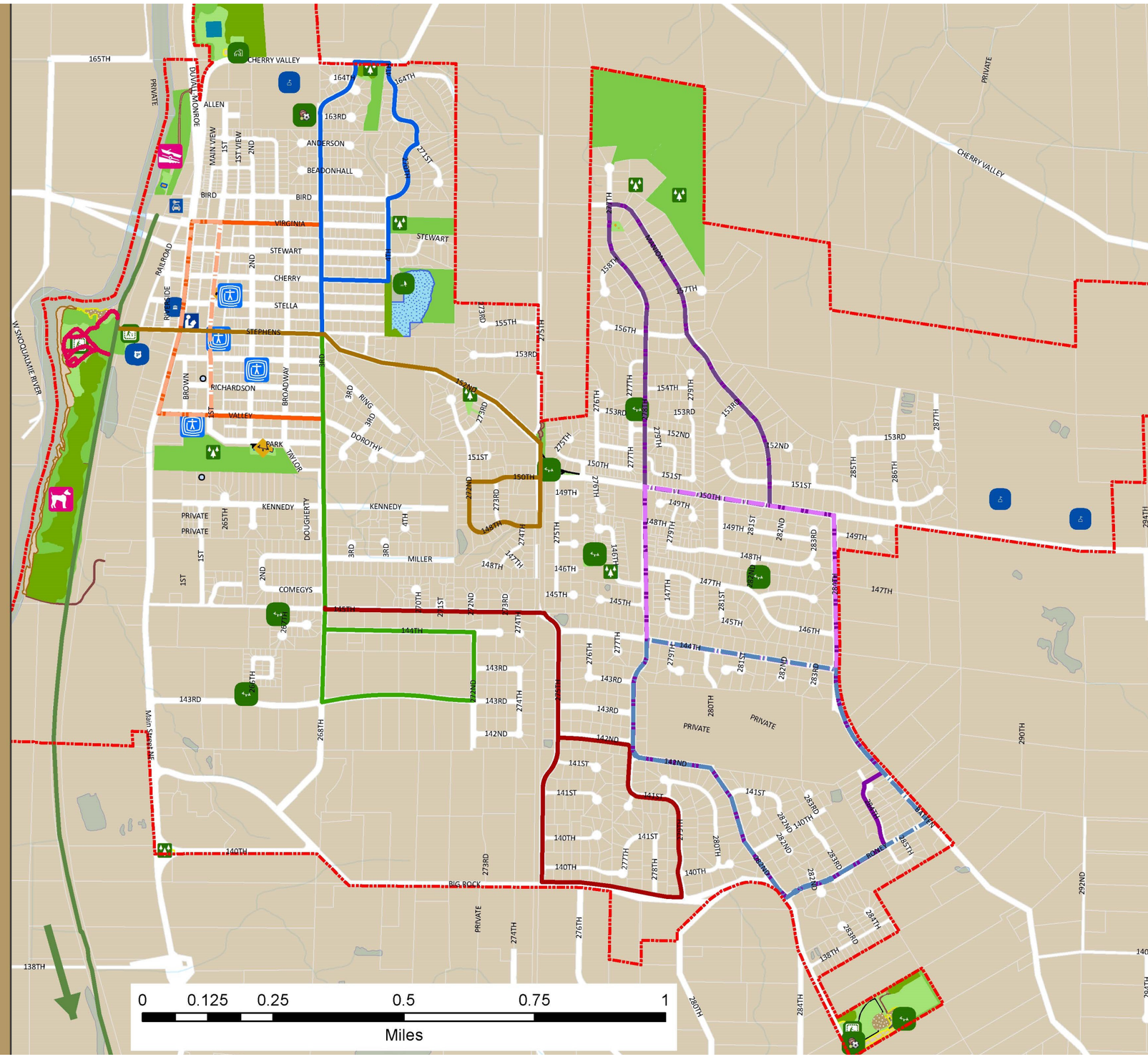



City of Duvall
Small Town. Real Life.

City of Duvall Walking Map October 2014

Created by the City of Duvall October 2014. The City makes no representation or warranty as to the Product's accuracy of location of any map features therein. The City disclaims any warranty of merchantability or warranty for fitness or use for a particular purpose, expressed or implied, with respect to this product. For more information, contact the City of Duvall at 425.788.3434.
Parcel Data provided by permission of King County